

A Greenway Network for Greater Boston

Peter G. Furth

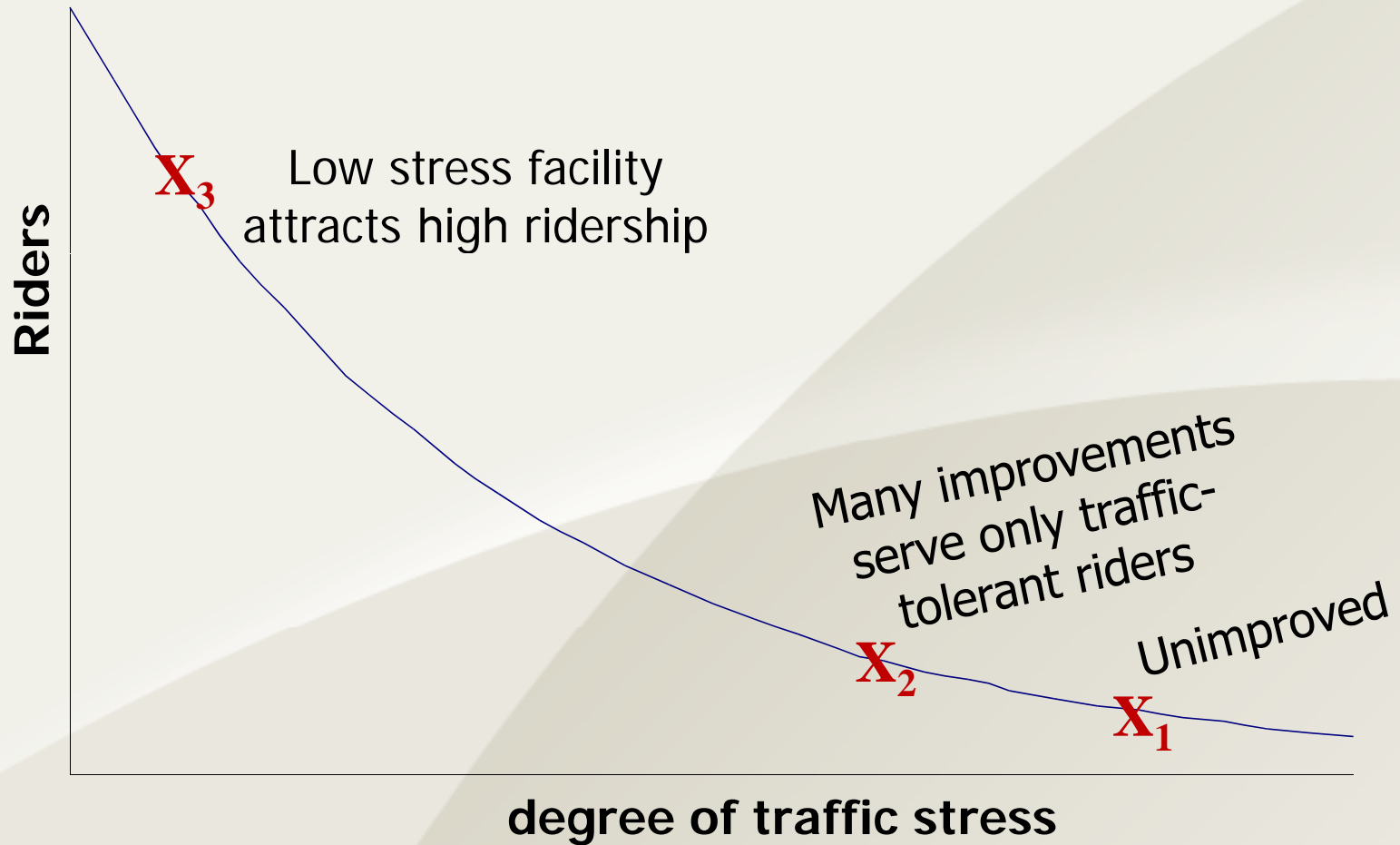
Professor

Department of Civil & Environmental Engineering

Northeastern University

April, 2010

Bicycle Ridership Depends on Traffic Stress



Low Stress Bike Facilities

Stand-Alone Path



Cycle Track



Calm Street Route (Bike Boulevard)



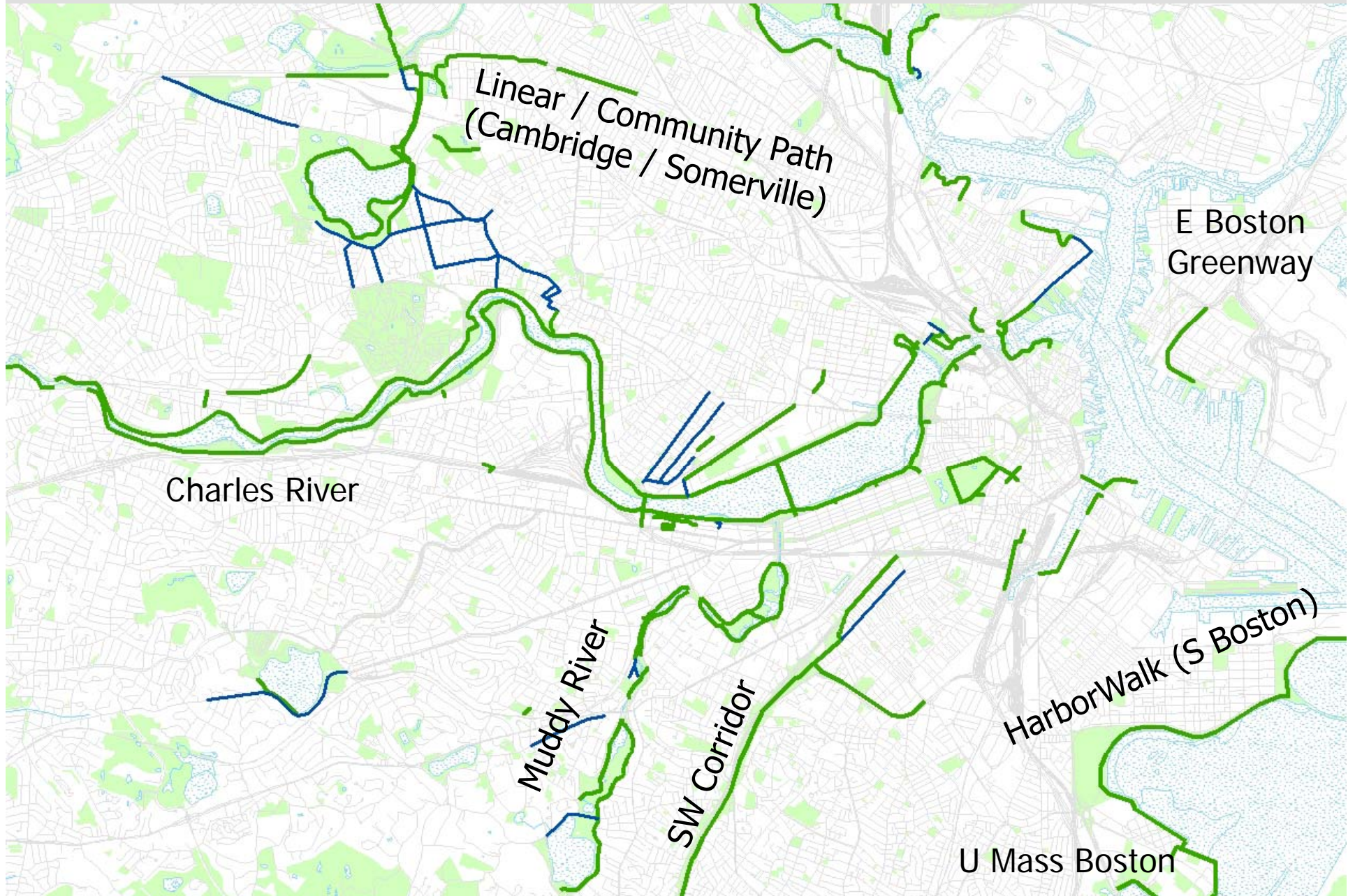
They're all "Greenways"



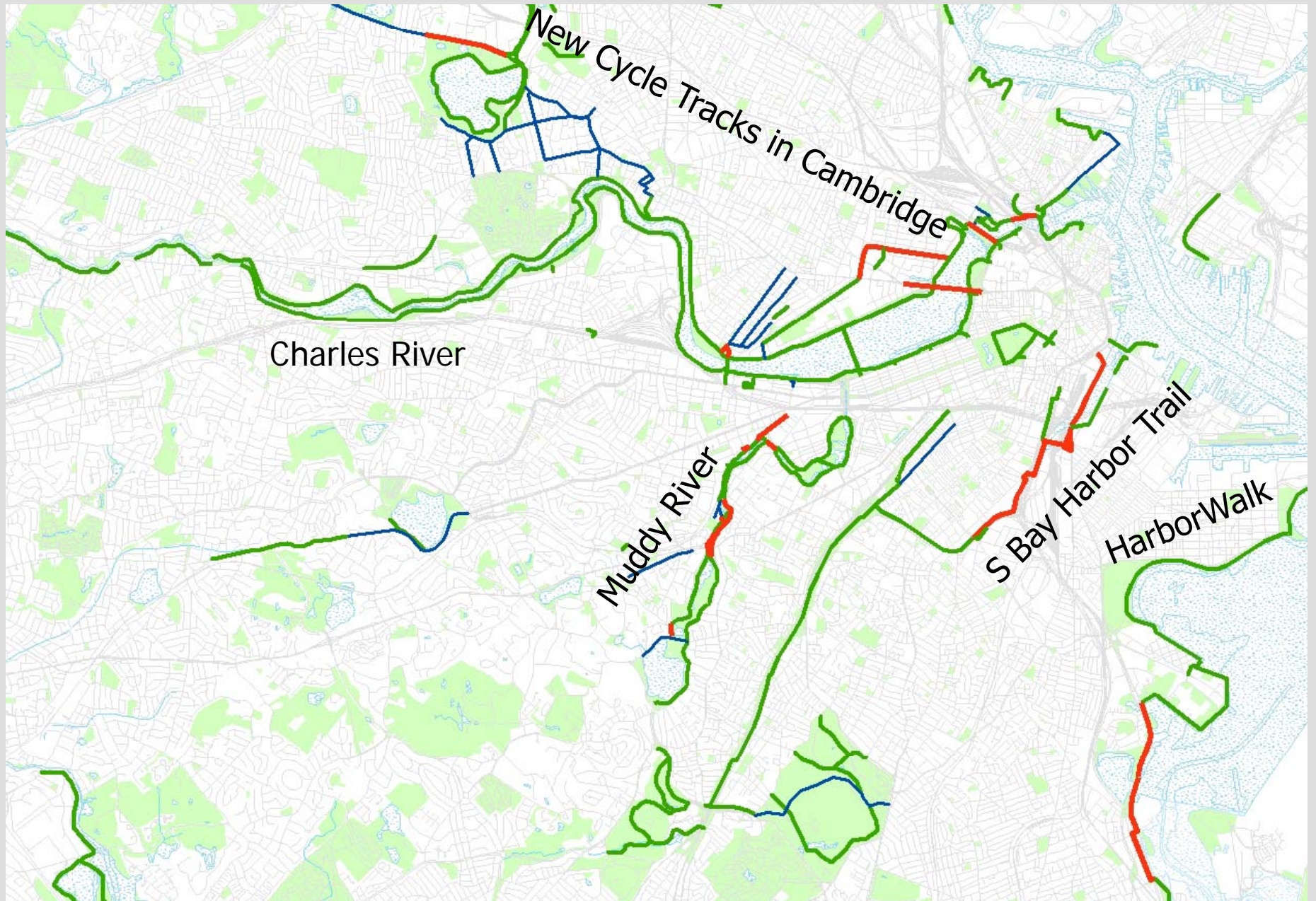
“Greater Boston Greenway Alliance” – Promoting the vision for a network of greenways

- **Advocates**
- **Municipal bicycle planners**
- **DCR, MAPC**
- **More are welcome!!!**

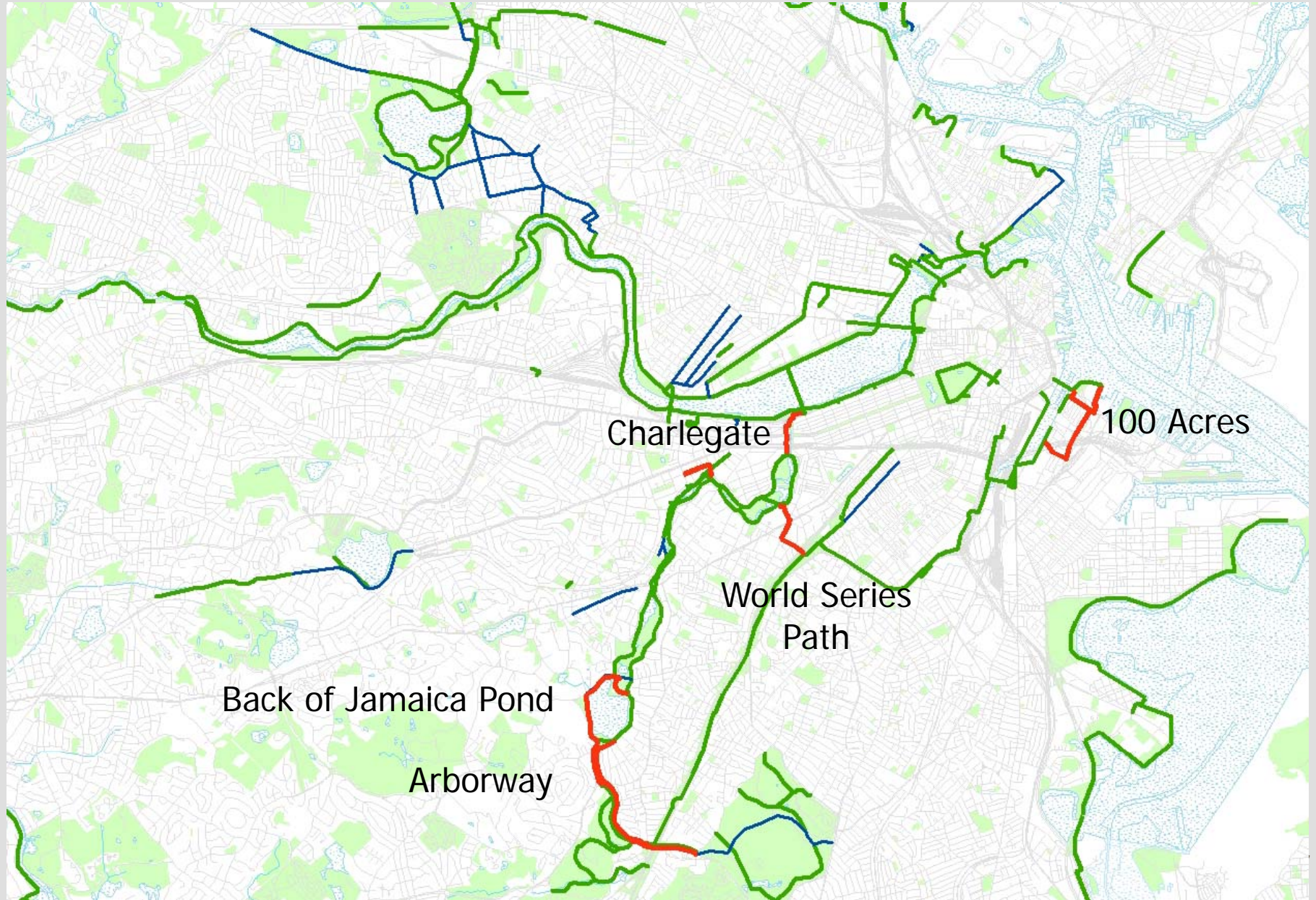
Existing Greenway Network



Anticipated Missing Link Projects

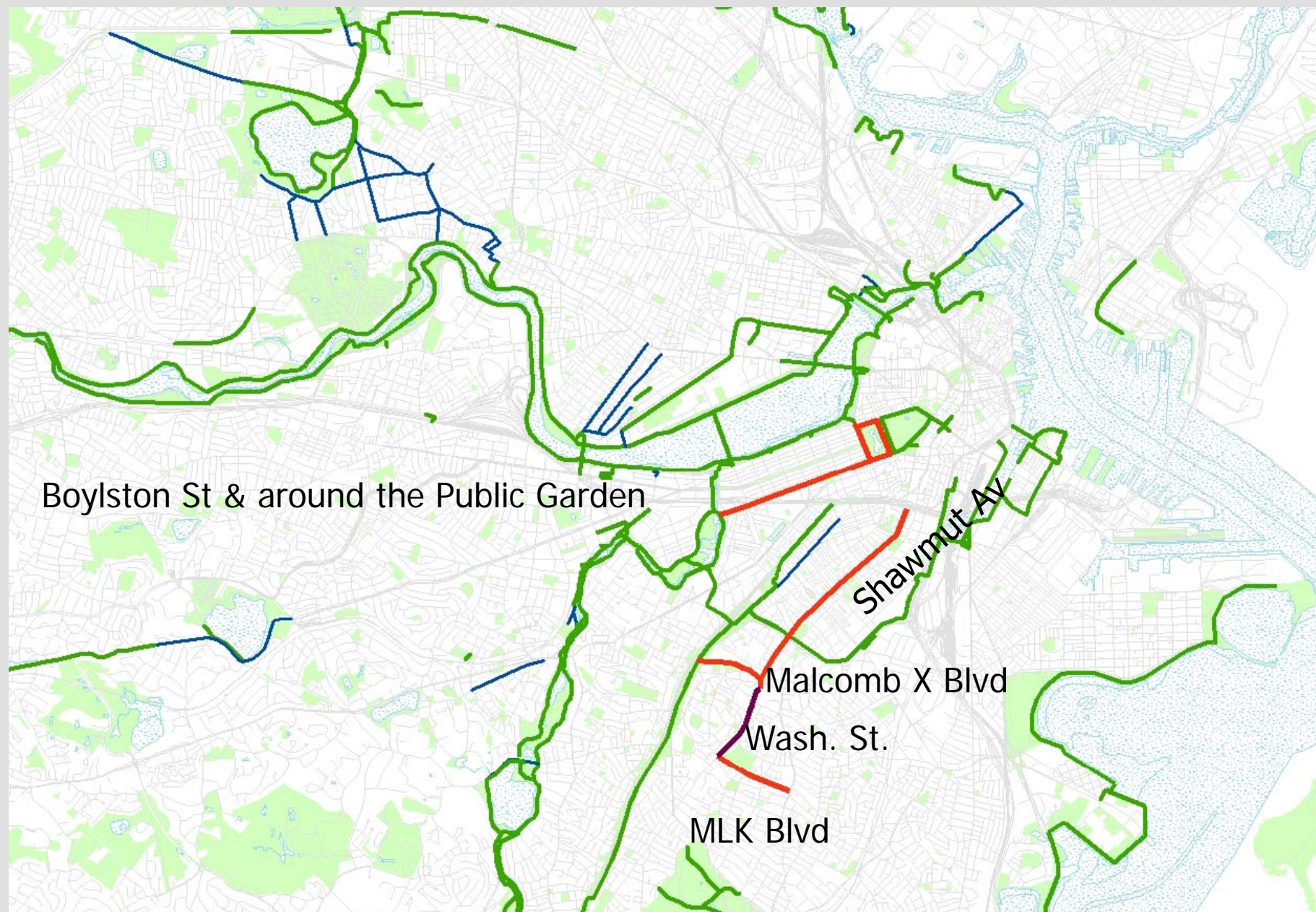


More Vital Missing Links

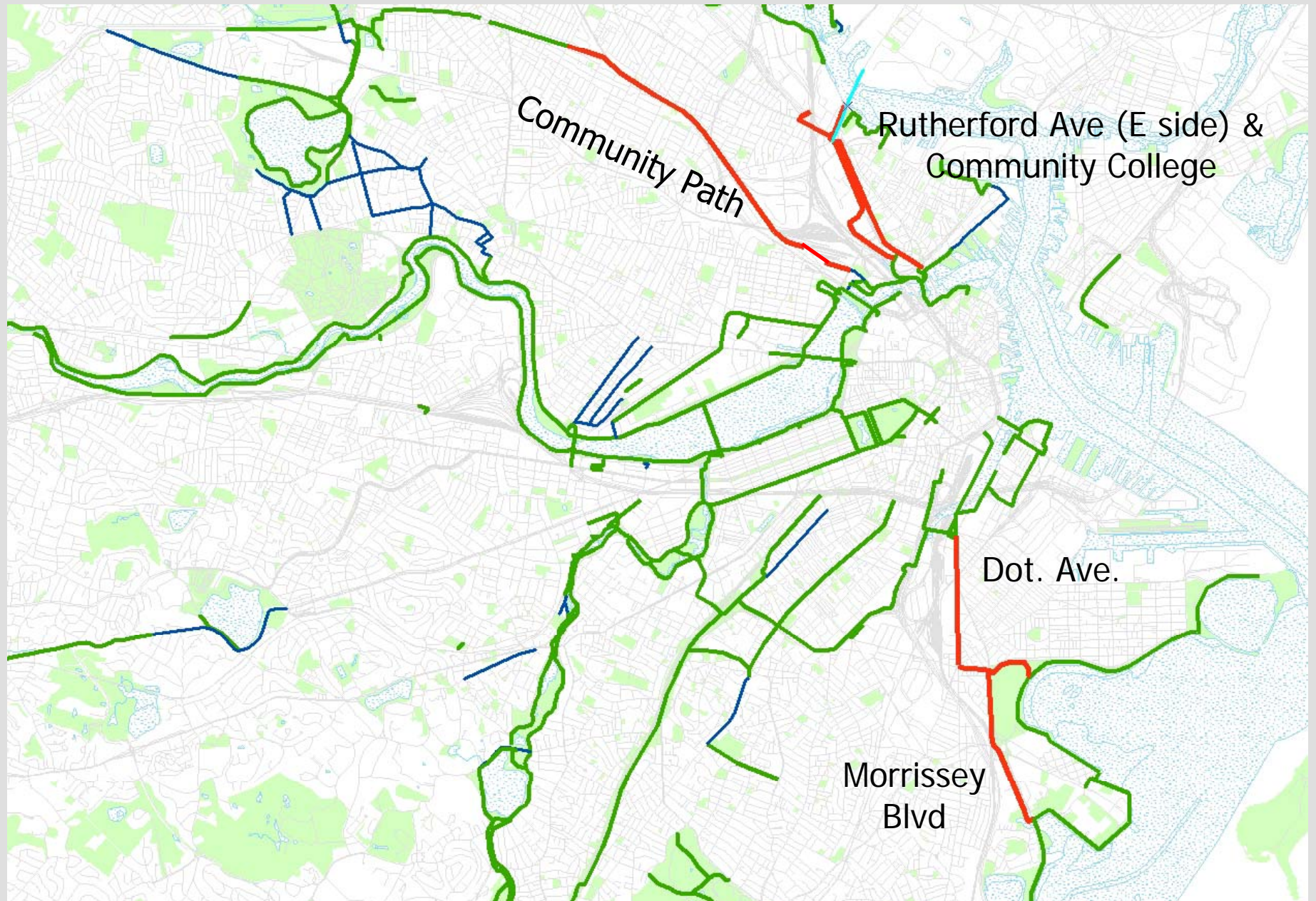


Beyond Paths → A Network

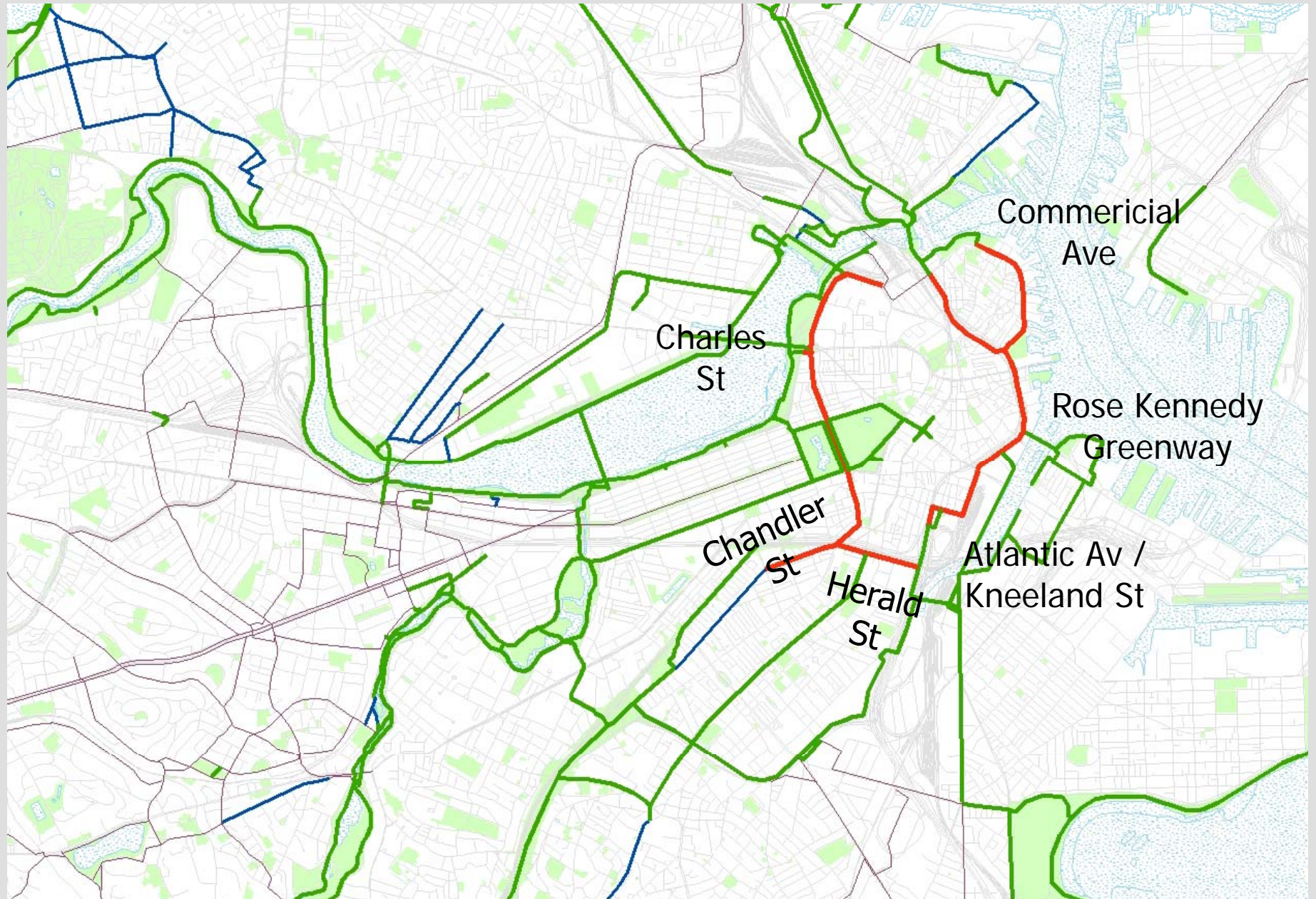
Routes from the Southwest



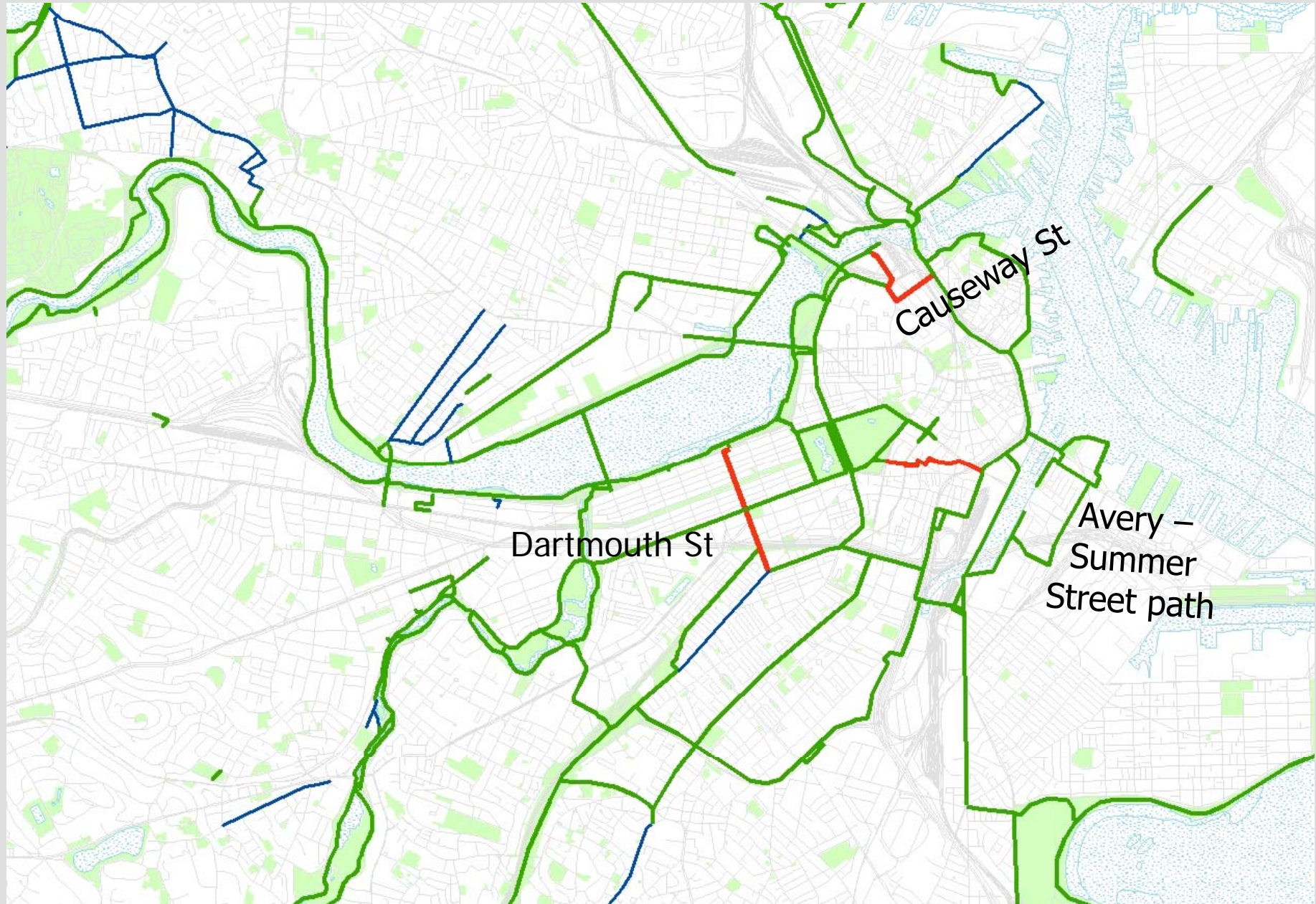
Routes from the North & South



A Ring Around Shawmut Peninsula



More Downtown Links



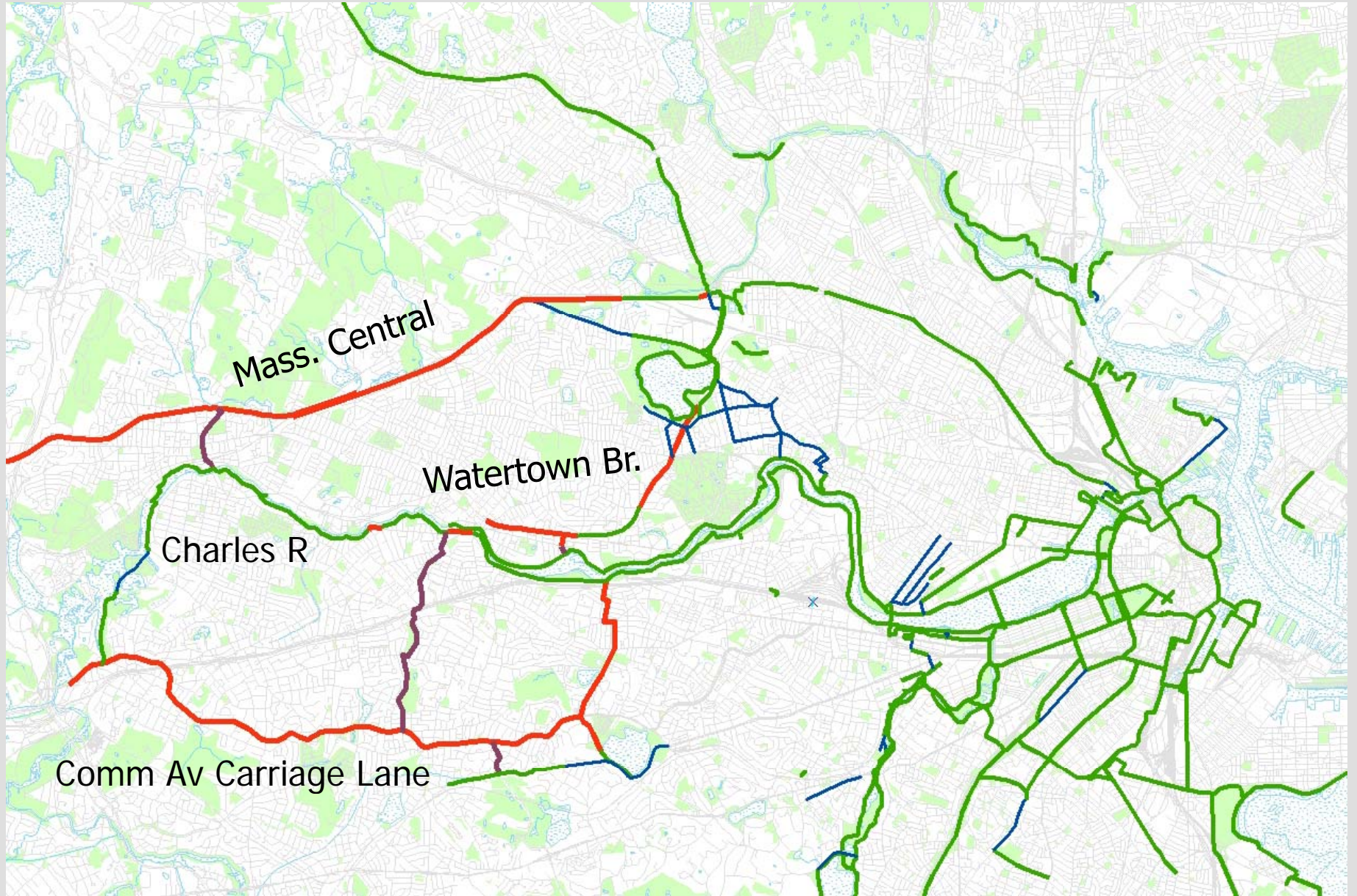


Bay State Rd;
Miner /
Mounmouth /
St. Mary's

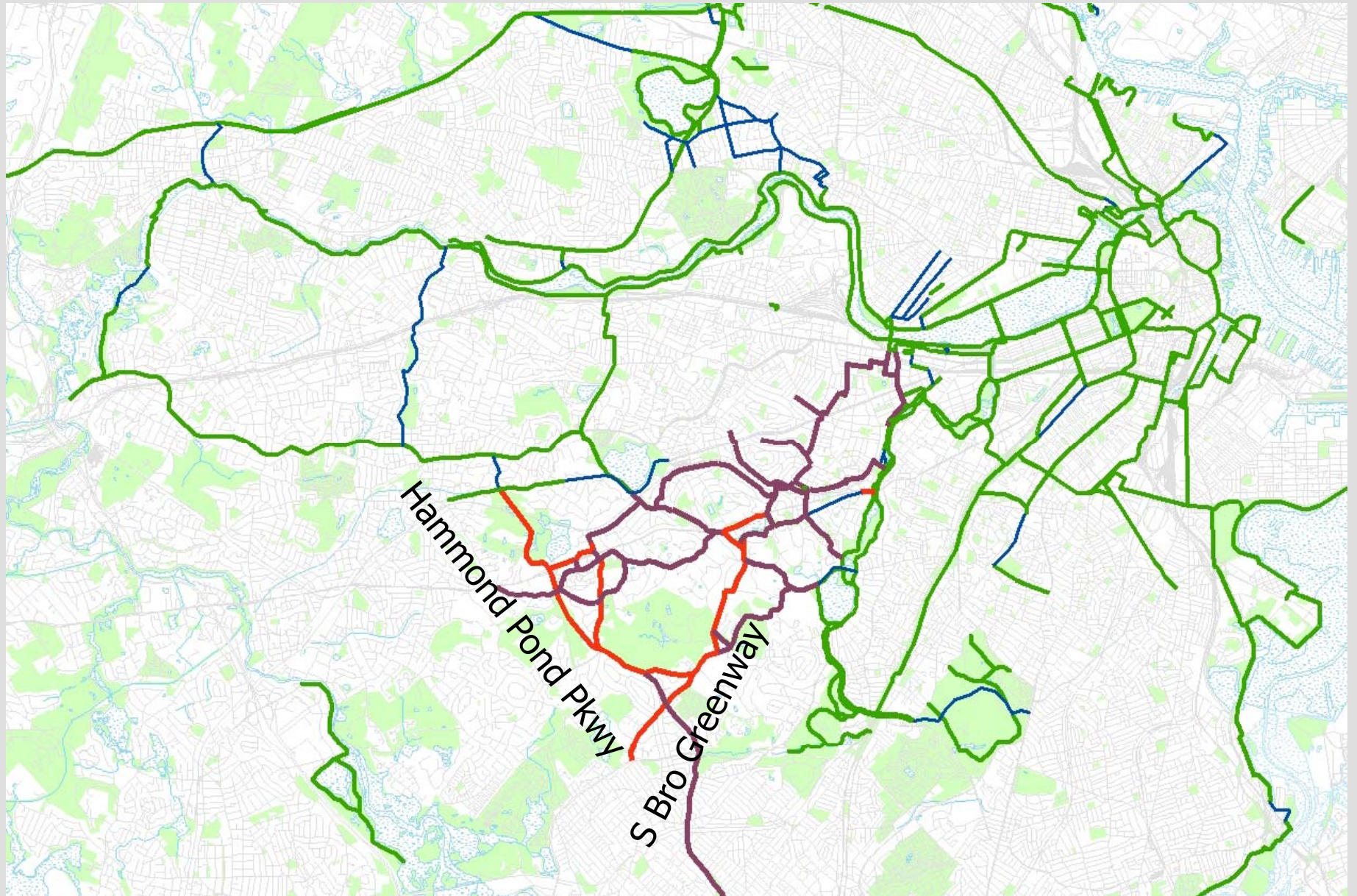
Southampton
St

Mass Ave

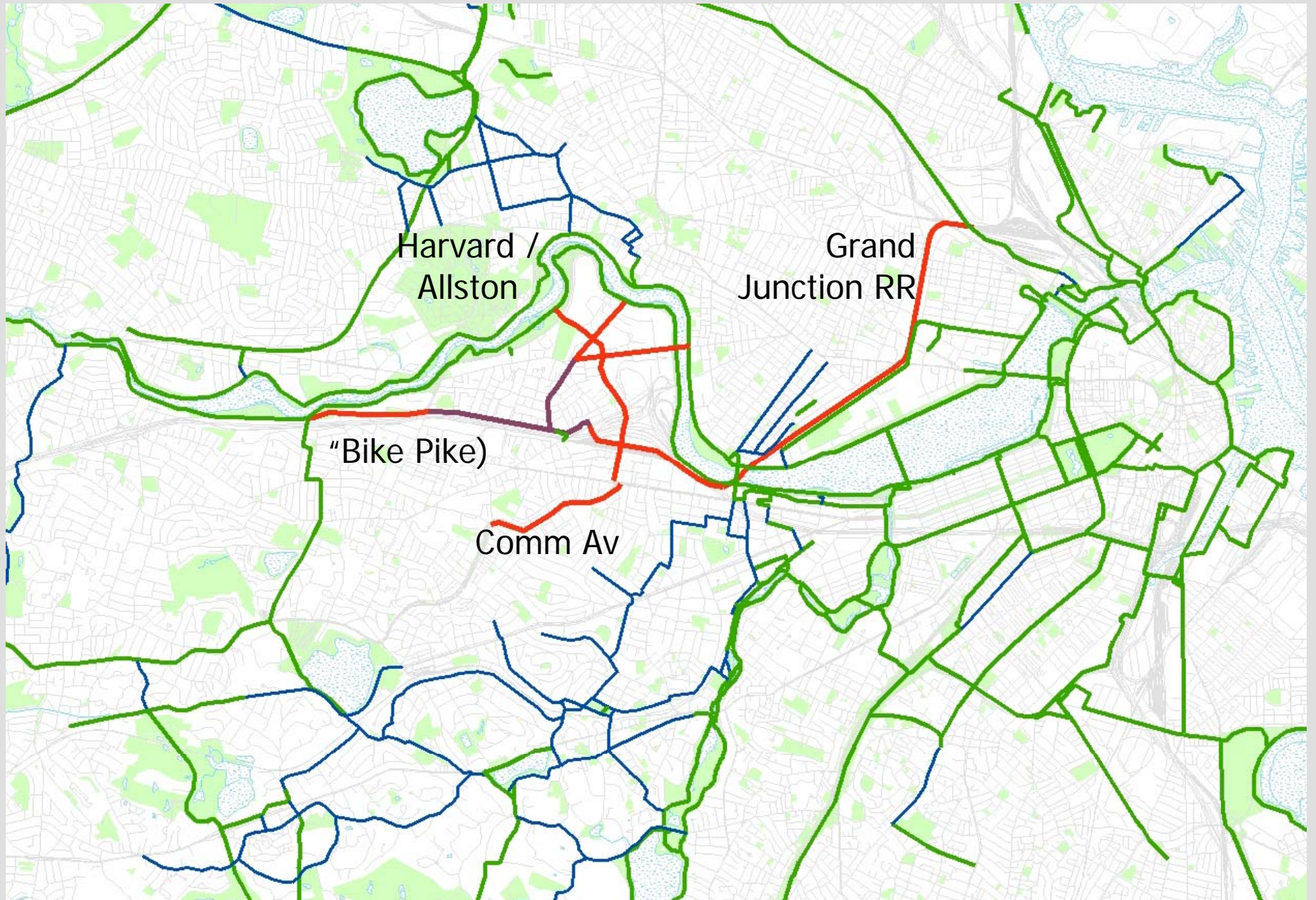
New Western Paths



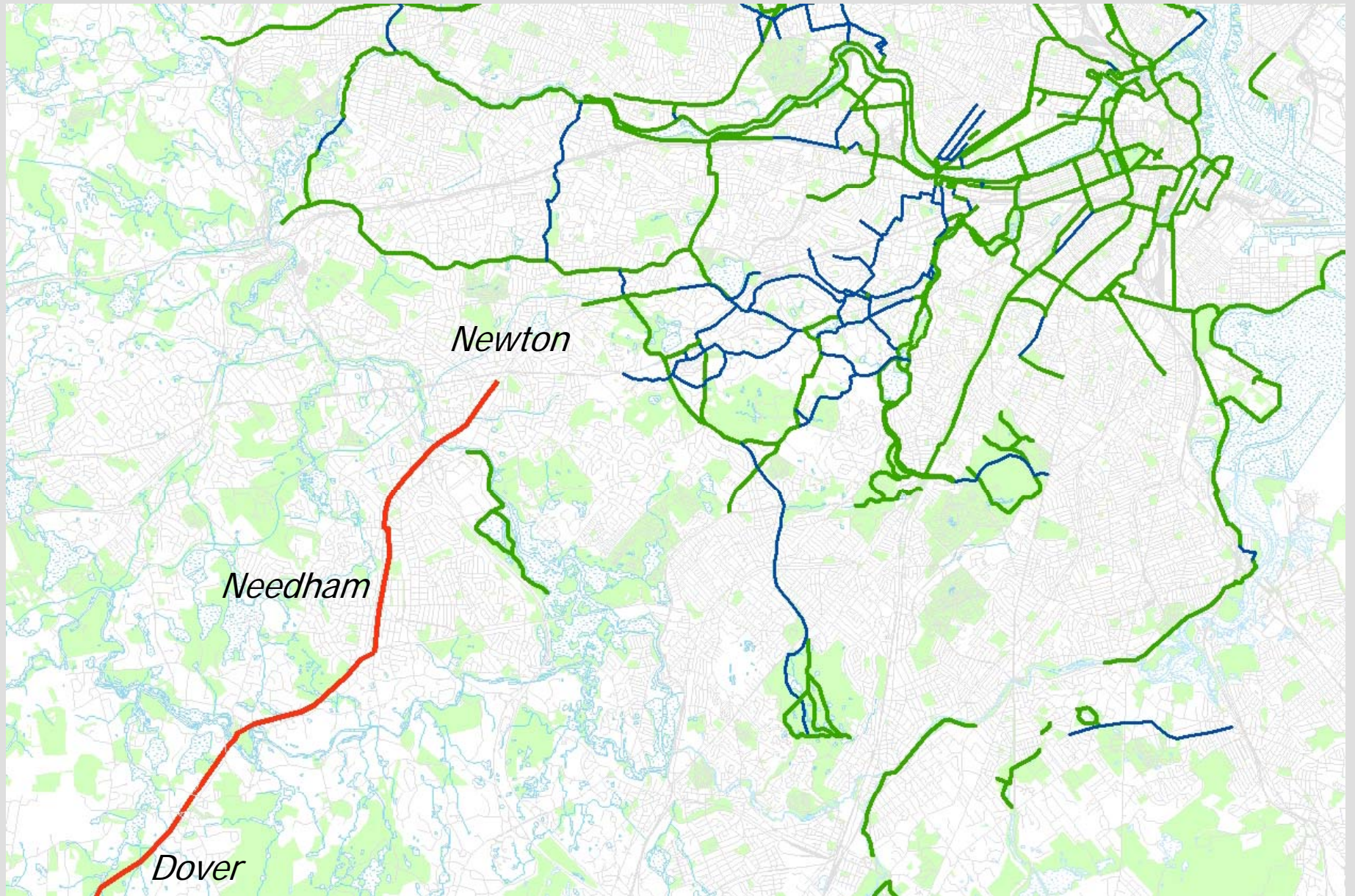
Brookline "Green Routes" Network Plan



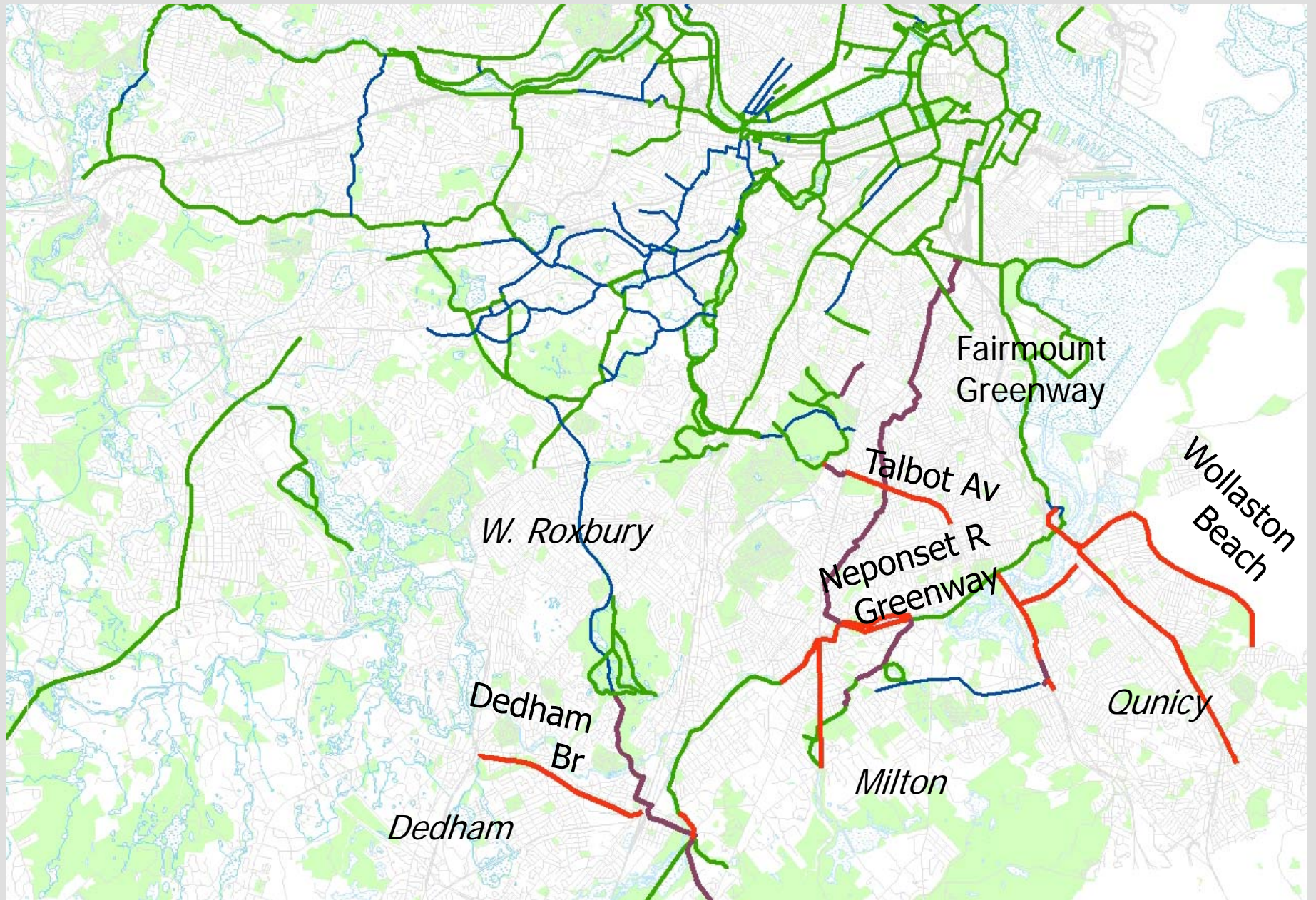
Allston Railyard will soon Close ...



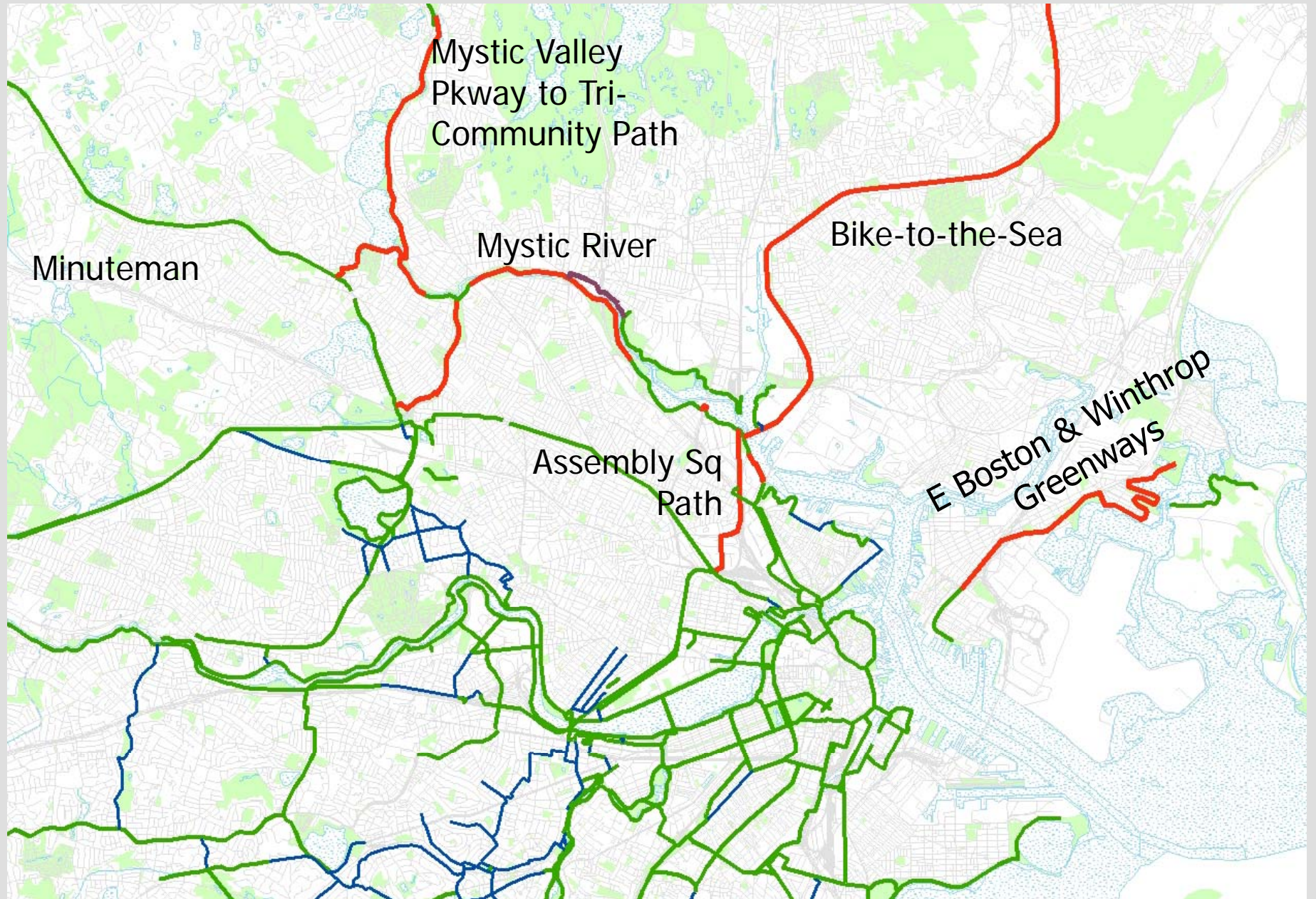
Bay Colony Rail Trail



South Side



North Side



**A Vision
for a
Greenway
Network:**

**Radical,
but
Feasible**

